









641

 Reeperbahn -
 Harburg Rathaus









HOCHBAHN

| Tarifzonen | | | | Tarifbereiche | | | Zahl- grenzen | Haltestellen |
|------------|--|-----|--|---------------|------------|------------|---|--------------|
| | | | | Ring | City/SV/IS | Kreiskarte | | |
| | | 101 | | A | | |  Reeperbahn | |
| | | 101 | | | | | Davidstraße | |
| | | 000 | | | IS | ZG |  St. Pauli | |
| | | | | | | | Michaeliskirche | |
| | | | | | | |  Rödingsmarkt (Großer Burstah) | |
| | | | | | | | Rathausmarkt | |
| | | | | | IS | | Gerhart-Hauptmann-Platz | |
| | | | | | | ZG | Hauptbhf./Mönckebergstr. | |
| | | 000 | | | | ZG | Nagelsweg | |
| | | 108 | | | | ZG | | |
| | | 108 | | | | ZG | | |
| | | 208 | | A | | | | |
| | | 308 | | B | | ZG |  Harburg Rathaus | |

641

  Bf. Altona -
 Neckerstücken

HOCHBAHN

| Tarifzonen | | | | Tarifbereiche | | | Zahl- grenzen | Haltestellen |
|------------|--|-----|--|---------------|------------|------------|--|--------------|
| | | | | Ring | City/SV/IS | Kreiskarte | | |
| | | 101 | | A | | ZG |   Bf. Altona | |
| | | | | | | | Altonaer Poststraße | |
| | | | | | | | Mörkenstraße | |
| | | | | | | | Blücherstraße | |
| | | 101 | | | | |  Reeperbahn | |
| | | 000 | | | IS | ZG | Davidstraße | |
| | | | | | | |  St. Pauli | |
| | | | | | | | Michaeliskirche | |
| | | | | | | |  Rödingsmarkt (Großer Burstah) | |
| | | | | | | | Rathausmarkt | |
| | | | | | IS | | Gerhart-Hauptmann-Platz | |
| | | | | | | ZG | Hauptbhf./Mönckebergstr. | |
| | | 000 | | | | ZG | Nagelsweg | |
| | | 108 | | | | ZG | | |
| | | 108 | | | | ZG | | |
| | | 208 | | A | | | | |
| | | 308 | | B | | ZG |  Harburg Rathaus | |
| | | | | | | | Seehafenbrücke (Amtsgericht) | |
| | | | | | | | Unterebestraße | |
| | | | | | | | Grumbrechtstraße | |
| | | | | | | ZG | Bissingstraße | |
| | | | | | | | Berkefeldweg | |
| | | | | | | | Eißendorfer Pferdeweg (Nord) | |
| | | | | | | | Krankenhaus Mariahilf | |
| | | 308 | | | | ZG | Bostelbek | |
| | | 318 | | | | | Moorstieg | |
| | | | | | | | Haake | |
| | | | | | | | Neuwiedenthaler Straße (Ost) | |
| | | | | | | ZG | Hausbrucher Bahnhofstraße | |
| | | | | | | | Altwiedenthaler Straße | |
| | | | | | | | Hardauring | |
| | | | | | | | Twistering | |
| | | | | | | | Rehrstieg | |
| | | | | | | |  Neuwiedenthal | |
| | | | | | | | Francoper Straße | |
| | | | | | | | Fischbeker Holtweg | |
| | | | | | | | Distelacker | |
| | | | | | | | Neugrabener Markt | |
| | | | | | | ZG |  Neugraben | |
| | | | | | | | Stremelweg | |
| | | | | | | | Geutensweg | |
| | | | | | | | Rostweg | |
| | | | | | | | Fischbeker Heuweg | |
| | | | | | | | Ohrensweg | |
| | | 318 | | B | | | Neckerstücken | |

• : hvv Tarif gilt nicht

641

(1/2)

Gültig ab 03.06.2024

641

**Neckersstücken -
S Reeperbahn**

HOCHBAHN

| Tarifzonen | | | | Tarifbereiche | | | Zahl- grenzen | Haltestellen |
|------------|--|--|------------|---------------|------------|------------|------------------|--|
| | | | | Ring | City/SV/IS | Kreiskarte | | |
| | | | 318 | | B | | | Neckersstücken Fischbeker Heuweg Rostweg Geutensweg Stremelweg S Neugraben |
| | | | | | | | ZG | Neugrabener Markt Distelacker Fischbeker Holtweg Francoper Straße S Neuwiedenthal Rehrstieg Twistering Hardauring Altwiedenthaler Straße |
| | | | | | | | ZG | Hausbrucher Bahnhofstraße Neuwiedenthaler Straße (Ost) Haake Moorstieg |
| | | | 318 308 | | | | ZG | Bostelbek Krankenhaus Mariahilf Eißendorfer Pferdeweg (Nord) Berkefeldweg |
| | | | | | | | ZG | Bissingstraße Grumbrechtstraße Unterebestraße Seehafenbrücke (Amtsgericht) |
| | | | | | | | ZGD ZGD | S Harburg Rathaus Harburger Ring Moorstraße (Phoenix-Center) |
| | | | 308 | | B | | | |
| | | | 208 | | A | | ZG | |
| | | | 108 | | | | ZG | |
| | | | 108 | | | | ZG | |
| | | | 000 | | | | | |
| | | | | | | IS | ZGD | Nagelsweg U Steinstraße (Deichtorplatz) Hauptbhf./Mönckebergstr. Gerhart-Hauptmann-Platz Rathausmarkt U Rödingsmarkt (Großer Burstah) |
| | | | 000 | | | IS | ZG | Michaeliskirche Kleine Seilerstraße Hein-Hoyer-Straße Große Freiheit S Reeperbahn |
| | | | 101 | | | | | |
| | | | 101 | | A | | | |

641

**S Harburg Rathaus -
S R Bf. Altona**

HOCHBAHN

| Tarifzonen | | | | Tarifbereiche | | | Zahl- grenzen | Haltestellen |
|------------|--|--|-----|---------------|------------|------------|------------------|--|
| | | | | Ring | City/SV/IS | Kreiskarte | | |
| | | | 308 | | B | | ZGD | S Harburg Rathaus Harburger Ring Moorstraße (Phoenix-Center) |
| | | | 308 | | B | | ZGD | |
| | | | 208 | | A | | ZG | |
| | | | 108 | | | | ZG | |
| | | | 108 | | | | ZG | |
| | | | 000 | | | | | |
| | | | | | | IS | ZGD | Nagelsweg U Steinstraße (Deichtorplatz) Hauptbhf./Mönckebergstr. Gerhart-Hauptmann-Platz Rathausmarkt U Rödingsmarkt (Großer Burstah) |
| | | | 000 | | | IS | ZG | Michaeliskirche Kleine Seilerstraße Hein-Hoyer-Straße Große Freiheit Altonaer Poststraße |
| | | | 101 | | | | | |
| | | | 101 | | A | | ZG | S R Bf. Altona |

• : hvv Tarif gilt nicht

641

(2/2)

Gültig ab 03.06.2024